




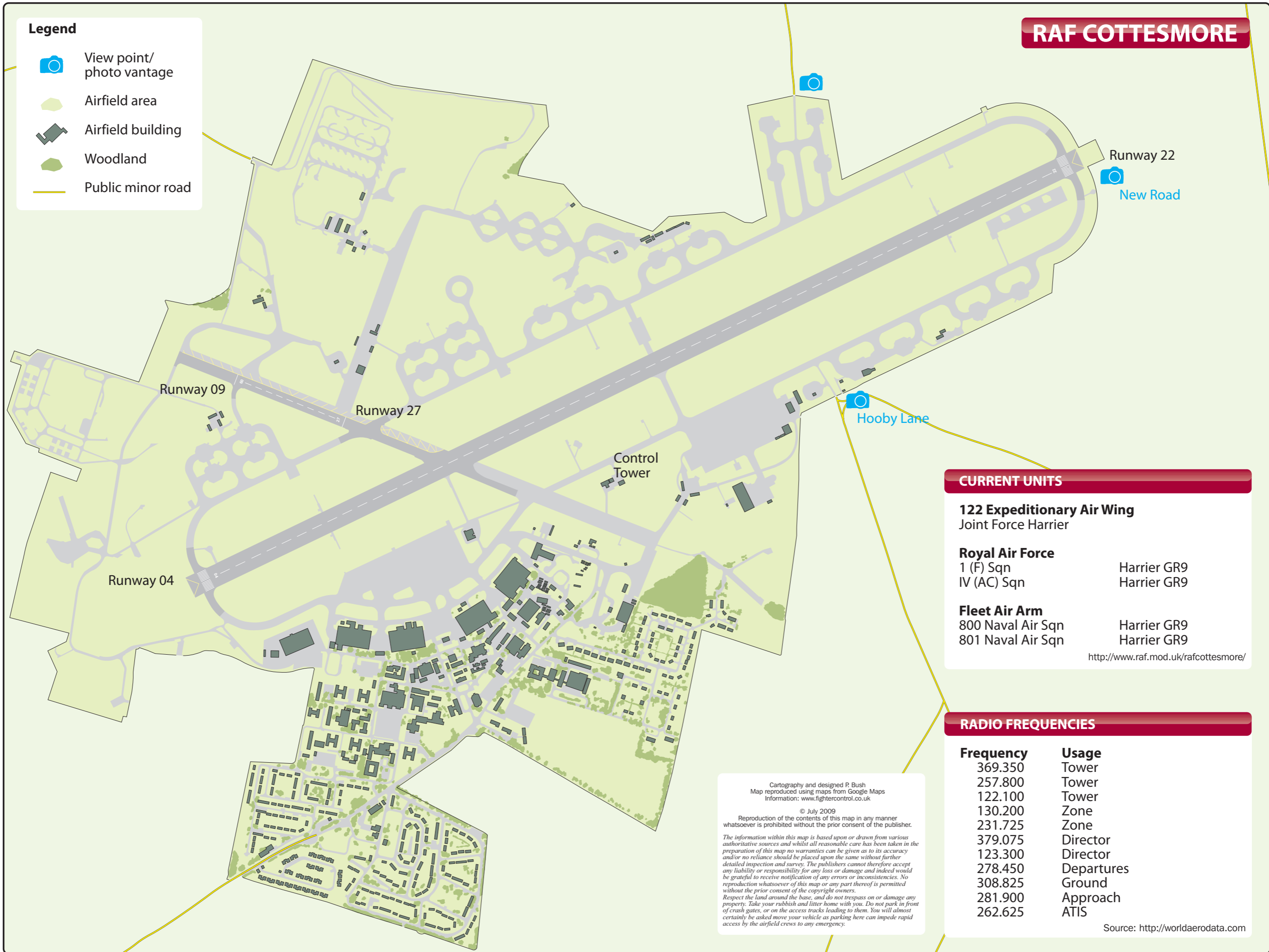


# RAF COTTESMORE

## Legend

-  View point/  
photo vantage
-  Airfield area
-  Airfield building
-  Woodland
-  Public minor road



## CURRENT UNITS

**122 Expeditionary Air Wing**  
Joint Force Harrier

**Royal Air Force**  
1 (F) Sqn                      Harrier GR9  
IV (AC) Sqn                    Harrier GR9

**Fleet Air Arm**  
800 Naval Air Sqn            Harrier GR9  
801 Naval Air Sqn            Harrier GR9

<http://www.raf.mod.uk/rafcottesmore/>

## RADIO FREQUENCIES

Frequency	Usage
369.350	Tower
257.800	Tower
122.100	Tower
130.200	Zone
231.725	Zone
379.075	Director
123.300	Director
278.450	Departures
308.825	Ground
281.900	Approach
262.625	ATIS

Source: <http://worldaerodata.com>

Cartography and design P. Bush  
Map reproduced using maps from Google Maps  
Information: [www.fightercontrol.co.uk](http://www.fightercontrol.co.uk)  
© July 2009  
Reproduction of the contents of this map in any manner  
whatsoever is prohibited without the prior consent of the publisher.  
The information within this map is based upon or drawn from various  
authoritative sources and whilst all reasonable care has been taken in the  
preparation of this map no warranties can be given as to its accuracy  
and/or no reliance should be placed upon the same without further  
detailed inspection and survey. The publishers cannot therefore accept  
any liability or responsibility for any loss or damage and indeed would  
be grateful to receive notification of any errors or inconsistencies. No  
reproduction whatsoever of this map or any part thereof is permitted  
without the prior consent of the copyright owners.  
Respect the land around the base, and do not trespass on or damage any  
property. Take your rubbish and litter home with you. Do not park in front  
of crash gates, or on the access tracks leading to them. You will almost  
certainly be asked move your vehicle as parking here can impede rapid  
access by the airfield crews to any emergency.